



EDDIE BAZA CALVO
Governor

RAY TENORIO
Lieutenant Governor

Office of the Governor of Guam

JUL 08 2013

Honorable Judith T. Won Pat, Ed.D.
Speaker
I Mina'trentai Dos Na Liheslaturan Guåhan
155 Hesler Street
Hagåtña, Guam 96910

32-13-573
Office of the Speaker
Judith T. Won Pat, Ed. D.
Date 7/8/13
Time 4:37
Received by [Signature]

Dear Madame Speaker:

Transmitted herewith is Bill No.97-32 (LS) "AN ACT TO APPROPRIATE AVAILABLE FUNDS FROM THE GUAM TERRITORIAL HIGHWAY FUND TO DESIGNATE AND PRIORITIZE CERTAIN CAPITAL IMPROVEMENT PROJECTS BY THE DEPARTMENT OF PUBLIC WORKS FOR FLOOD MITIGATION AND OTHER PURPOSES" which I signed into law on July 5, 2013 as Public Law 32-053.

Senseramente,

EDDIE BAZA CALVO
I Maga'lahaen Guåhan
Governor of Guam

2013 JUL -8 PM 4:59

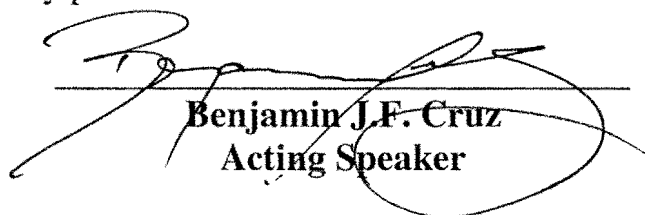
Attachment: copy of Bill




I MINA'TRENTAI DOS NA LIHESLATURAN GUÅHAN
2013 (FIRST) Regular Session

CERTIFICATION OF PASSAGE OF AN ACT TO I MAGA'LAHEN GUÅHAN

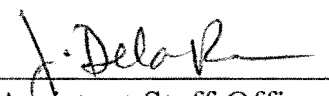
This is to certify that **Bill No. 97-32 (LS)**, "AN ACT TO APPROPRIATE AVAILABLE FUNDS FROM THE GUAM TERRITORIAL HIGHWAY FUND TO DESIGNATE AND PRIORITIZE CERTAIN CAPITAL IMPROVEMENT PROJECTS BY THE DEPARTMENT OF PUBLIC WORKS FOR FLOOD MITIGATION AND OTHER PURPOSES", was on the 24th day of June, 2013, duly and regularly passed.


Benjamin J.F. Cruz
Acting Speaker

Attested:


Thomas C. Ada
Acting Legislative Secretary

This Act was received by *I Maga'lahaen Guåhan* this 26th day of June,
2013, at 3:00 o'clock P.M.


Assistant Staff Officer
Maga'lahaen's Office

APPROVED:


EDWARD J.B. CALVO
I Maga'lahaen Guåhan

Date: JUL 05 2013

Public Law No. 32-053

I MINA'TRENTAI DOS NA LIHESLATURAN GUAHAN
2013 (FIRST) Regular Session

Bill No. 97-32 (LS)

As amended by the Author; further amended by the Committee on Appropriations, Public Debt, Legal Affairs, Retirement, Public Parks, Recreation, Historic Preservation and Land; and amended on the Floor.

Introduced by:

Dennis G. Rodriguez, Jr.
T. R. Muña Barnes
Vicente (ben) C. Pangelinan
T. C. Ada
V. Anthony Ada
Frank B. Aguon, Jr.
B. J.F. Cruz
Chris M. Dueñas
Michael T. Limtiaco
Brant T. McCreadie
Tommy Morrison
R. J. Respicio
Michael F. Q. San Nicolas
Aline A. Yamashita, Ph.D.
Judith T. Won Pat, Ed.D.

**AN ACT TO APPROPRIATE AVAILABLE FUNDS
FROM THE GUAM TERRITORIAL HIGHWAY FUND
TO DESIGNATE AND PRIORITIZE CERTAIN
CAPITAL IMPROVEMENT PROJECTS BY THE
DEPARTMENT OF PUBLIC WORKS FOR FLOOD
MITIGATION AND OTHER PURPOSES.**

1 **BE IT ENACTED BY THE PEOPLE OF GUAM:**

2 **Section 1. Legislative Findings and Intent.** *I Liheslaturan Guåhan* finds
3 that the Territorial Highway Fund (Guam Highway Fund) was recently audited and
4 that there are un-appropriated funds identified in the Balance Sheet that are

1 available for reprogramming for flood mitigation projects and road
2 repair/improvement projects throughout the island. There are specific areas in
3 *Barrigada, Dededo, Yigo* and *Harmon* that require immediate action. The projects
4 listed in Section 2 of this Act are areas that the Department of Public Works has
5 been made aware of their conditions and the work necessary to mitigate flooding
6 and other traffic safety related issues. *I Liheslaturan Guåhan* further finds that the
7 acquisition of heavy equipment for drainage improvement and emergency flood
8 mitigation are necessary tools for the Department of Public Works to carry out its
9 mandates and responsibilities to ensure proper maintenance of our roadways.
10 However, during the public hearing of Bill 97-32, the DPW Director has indicated
11 that the U.S. Department of Interior, Office of Insular Affairs has approved a grant
12 of Two Million Dollars (\$2,000,000) to DPW for the purchase of heavy road repair
13 and maintenance equipment, including a long reach excavator. Therefore, use of
14 local funding is *not* necessary at this time. Bill 123-32 was introduced to use funds
15 escheated to the general fund to fund the purchase of the Department of Revenue
16 and Taxation’s Transaction Processing System. Therefore, use of funds from the
17 Guam Territorial Highway Fund is no longer necessary.

18 **Section 2. Appropriation from the Guam Highway Fund.**

19 Notwithstanding any provision of law, the sum of Three Million Four Hundred
20 Thousand Dollars (\$3,400,000) is hereby appropriated from the un-appropriated
21 fund balance of the Guam Territorial Highway Fund to the Department of Public
22 Works as follows:

23 **(1) Flood Mitigation (DPW):**

- 24 (A) Taitano Street, *Harmon* to resolve the
25 flooding in the area, as directed by the
26 Director of DPW up to \$246,000

1	(B)	Mitigation (flood) of residential unit	
2		at Lot 4, Block 10, municipality of	
3		<i>Barrigada</i> (Route 10), as best determined	
4		appropriate by the Director of DPW	\$215,000
5	(C)	Lot 6-1, Block 2, municipality of	
6		<i>Barrigada</i> (Route 8), as directed by the	
7		Director of DPW	\$300,000
8	(D)	For pavement and flood mitigation of	
9		the offsite Ironwood access road in Chalan	
10		<i>Lamasu, Dededo</i> , as directed by the	
11		Director of DPW in coordination with the	
12		Mayor of <i>Dededo</i>	\$300,000
13	(E)	Various flood mitigation work in the village	
14		of <i>Yigo</i> , as directed by the Mayor of <i>Yigo</i>	\$150,000
15	(F)	Lot 1019-5-4 and 1019-5-3, municipality	
16		of <i>Barrigada</i> , as directed by the Mayor of	
17		<i>Barrigada</i>	\$180,000
18	(G)	Flood Mitigation Projects around the island,	
19		as directed by the Director of DPW and as	
20		prescribed in Exhibit "A" through "R" of	
21		this Act	\$2,009,000
22		Total	\$3,400,000

23 **Section 3. Unused Appropriation.** Funds *not* expended pursuant to the
24 provisions of this Act within one year following the date of enactment, *shall no*
25 *longer* be available for its stated purpose. Any excess funds *shall* be used by the
26 Director of DPW to fulfill additional work listed in Section 2 of this Act.

1 **Section 4. Reporting Requirement.** The Department of Public Works
2 and the Department of Administration *shall* submit a status report to *I Maga'lahen*
3 *Guåhan* and the Speaker of *I Liheslaturan Guåhan* on all capital projects initially
4 authorized prior to this Act, as provided pursuant to §1504 of Title 5 Guam Code
5 Annotated, and §22427, Division 2, Title 5 Guam Code Annotated, as well as the
6 status of capital projects and other purposes authorized pursuant to this Act.

7 **Section 5. Severability.** *If* any provision of this Act or its application to
8 any person or circumstance is found to be invalid or contrary to law, such
9 invalidity *shall not* affect other provisions or applications of this Act which can be
10 given effect without the invalid provisions or application, and to this end the
11 provisions of this Act are severable.

12 **Section 6. Effective Date.** This Act *shall* become effective upon
13 enactment.

Exhibit
"A"



**MUNICIPALITY OF AGANA HEIGHTS
Mayor's Council of Guam**

Wasscheletia Michel Gutthart

Paul M. McDonald

VIA FACSIMILE

May 22, 2013

**TO: MR. ANGEL R. SABLAN, Executive Director
Mayor's Council of Guam**

**FROM: Paul M. McDonald, Mayor
Municipality of Agana Heights**

SUBJECT: Storm Water Drainage Master Plan

RECEIVED
MAY 22 2013
MAYORS' COUNCIL
OF GUAM

Dear Mr Sablan:

Here is a list of our Top Five Priorities of the Storm Water Drainage in the Municipality of Agana Heights.

1. **JOSEPH CRUZ AVENUE/GUITERREZ DRIVE/JOE & FLO DRIVE**
-Flooding occurs up to 12 ft in residential homes along Joe & Flo Drive. A solution would to construct a gutter that would divert water from flooding homes.
2. **FRANCISCO JAVIER STREET/VICENTE SALOMON DRIVE**
-Ponding basin not capable of holding the amount of water during heavy rainfall's and/or rainstorms.
3. **TAIGIGAO STREET/CHALAN MACAJNA**
*Road across the gym, direct entrance to Taigigao Street
-Whenever it rains, the road always floods.
*Road further in Taigigao Street, going to the pipeline (residence of Augusto Delgado)
-Due to road being low water build up during rainstorms are really quick to fill and high flooding. It makes it impossible to drive through the road.
4. **JOSEPH CRUZ AVENUE/FAHA DRIVE**
-Run-off from Joseph Cruz Avenue and Faha Drive need to be diverted away from private property (Antonio Chaco)
5. **TUTUJAN DRIVE/PAASAN DRIVE**
-Water run-off from all directions need to be diverted to reduce the amount of water buildup during rainstorms

Should you have any questions or concerns, please contact our office at (671) 472-8285/6.

Sincerely,

Paul M. McDonald
PAUL M. MCDONALD




OFFICE OF THE MAYOR

PO BOX 205, AGANA HEIGHTS, GUAM 96911-0205 OFFICE (671) 472-8285 FAX (671) 472-8286
RADIO: 671-472-8285/6

RECEIVED

MAY 24 2013



Office of the Mayor
Uffisians Malet Agat
MUNICIPALITY OF AGAT

**MAYORS' COUNCIL
OF GUAM**

Carol S. Tayama
Mayor

Agustita G. Quibranilla
Vice Mayor

May 24, 2013

*Exhibit
"B"*

MEMORANDUM

To: Angel R. Sablan
Executive Director, MCOG

From: Carol S. Tayama
Agat Mayor

VIA FACSIMILE

Re: Top 5 Priority Flooding Areas

Listed below are the top 5 priority flooding areas in the village of Agat;

1. R. R. Cruz Subdivision
2. Finile Road
3. North & South Perino Road
4. Umang Road
5. Juan D. Rivera Road

If you have any questions you can call the office at 565-2524/4335.

Thank you,

Carol S. Tayama
Carol S. Tayama
Agat Mayor



Office of the Mayor

Municipality of Asan-Maina

P.O. Box 786 Hagatna, Guam 96932 / 141 Nino Perdido Drive Asan, Guam 96910

Office Telephone: (671) 472-6581/479-2726 / Fax: (671) 472-6446

Email: asanmainamayorsoffice@yahoo.com

Joana Margaret C. Blas, Mayor



VIA FACSIMILE

May 21, 2013

Mr. Angel R. Sablan
Executive Director
Mayors' Council of Guam

*Exhibit
"C"*

RECEIVED

MAY 23 2013

**MAYORS' COUNCIL
OF GUAM**

REF. Flooding priority

Dear Mr. Sablan,

I am hereby submitting my listing of the first five flooding priority areas within the Asan-Maina municipality.

List is as follows:

- Msgr. Jose A. Leon Guerrero Street, Asan
- Route 7 Chalan Palasyo, Maina
- Route 6 Halsey Drive, Maina
- Nino Perdido Drive, Asan
- Murray Road, Maina

Should you have any questions please feel free to contact me.

Sincerely,

JOANA MARGARET C. BLAS.

Mayor



JUNE U. BLAS
MAYOR

MUNICIPALITY OF BARRIGADA

OFFICE OF THE MAYOR & VICE MAYOR
124 LUAYAO LANE, BARRIGADA, GUAM 96913



JESSIE P. BAUTISTA
VICE MAYOR

EXHIBIT
"D"

RECEIVED

MAY 22 2013

MAYORS' COUNCIL
OF GUAM

May 20, 2013

Memorandum

To: Angel A.R. Sablan, Executive Director, MCOG


From: Mayor June U. Blas

Subject: Flooding Areas

As per your request, listed below are the Top Five (5) Flooding Areas in the Municipality of Barrigada.

1. Vietnam Veteran's Highway (Residence of Mr. & Mrs. Angel Santos)
2. Ungaguan Place (Gumabon Residence and surrounding areas)
3. Lintiaco Street (San Antonio Area)
4. Tun Jose Bayona Street (Residence of John Blas)
5. Westbrook Street (Residence of Kamminga/Perez)

Should you need further clarification regarding this matter, please feel free and contact my office at 734-3737/3859.


JUNE U. BLAS

Mayors' Council of Guam - Admin.Exhibit
"E"**RECEIVED**

MAY 21 2013

**MAYORS' COUNCIL
OF GUAM**

From: Jessy Gogue [ocp.mayor@gmail.com]
Sent: Monday, May 20, 2013 5:49 PM
To: Mayor Paul M. McDonald
Cc: Mayors' Council of Guam - Admin.; Executive Director Angel R. Sablan; Julie Posadas - ~~OC~~ Melissa M. Quitano
Subject: Fwd: STORM WATER DRAINAGE MASTER PLAN
Attachments: storm-water-drainage-master-plan-draft.pdf; sqmp-appendix-d-cost-estimate-summaries-draft.pdf
Hafa Adai Mayor McDonald,

With regard to the flooding in our District, please note that our TOP FIVE (5) priorities are as follows:

1. **Maimai Road (Route 15):** Between the Apusento Gardens entrance and the Taijeron Family residence, flooding gets as high as 5(+) feet during heavy rainfalls and even worse during a typhoon. This prevents many of the Maimai residents from gaining access to Route 4 and on occasion, many residents have become completely "land locked" because of similar flooding that occurs in front of the Department of Corrections (Dairy Road).
2. **Route 4 (Pago Bay):** [Not listed in the Storm Water Drainage Master Plan] Between the GWA Waste Water pump station and the Pago Bay Bridge.
3. **Chalan Nganga & Famha Road (Famha Area):** During heavy rainfall, roads are washed out and homes are flooded. Much of this flooding can be attributed to the growing development in this area which has allowed the rate of flow of rainwater to sheet across this area.
4. **Ramirez Drive:** Road in front of the elementary school continues to flood along with flooding in the homes across the street from the school. Much of the flooding can be attributed to the ineffectiveness of the ponding basins surrounding the school. Additionally, flooding seen this area has adversely affected the functions of GWA's Waste Water pump station and has, on occasion, allowed sewage to seep out from the sewer lines in this area.
5. **Manibusan Lane:** Currently the flow of water along Manibusan Lane are NOT properly channeled through this area, which has resulted in the flooding of the road and homes in this area


Please let me know if you have any questions regarding my submission.

Sincerely,
 Mayor Gogue

----- Forwarded message -----

From: Jessy Gogue <ocp.mayor@gmail.com>
Date: Thu, May 16, 2013 at 3:53 PM
Subject: STORM WATER DRAINAGE MASTER PLAN
To: "Executive Director Angel R. Sablan" <anghet@hotmail.com>, "Mayor Andrew C. Villagomez" <mtmvilla@yahoo.com>, "Mayor Andrew C. Villagomez" <mtm_mayors_office@yahoo.com>, "Mayor Carol S. Tayama" <agatmayorsoffice@hotmail.com>, "Mayor Dale E. Alvarez" <daleealvarez@gmail.com>, Mayor Doris Flores-Lujan <mayordorisfloreslujan@gmail.com>, "Mayor Ernest T. Chargualaf" <mayore Ernestc@yahoo.com>, "Mayor Joana Margaret C. Blas" <jmcbblas@gmail.com>, "Mayor Joana Margaret C. Blas" <asanmainamayorsoffice@yahoo.com>, "Mayor John A. Cruz" <hagatnamayor@hotmail.com>, "Mayor Johnny A. Quinata" <umatacmo@gmail.com>, "Mayor June U. Blas" <vmayorjblas@yahoo.com>, "Mayor June U. Blas" <bmomayor@teleguam.net>, Mayor Ken Joe Ada <kenjoeada@yahoo.com>, "Mayor Louise C. Rivera" <weezierivera@hotmail.com>, "Mayor Louise C. Rivera" <mayorlrivera.tatuha@gmail.com>, "Mayor Melissa B. Savares" <msavarcs@gmail.com>, "Mayor Nonito (Nito) C. Blas" <nblas_mangilaomayor@yahoo.com>, "Mayor Paul M. McDonald" <mayormcdonald@hotmail.com>, "Mayor Robert R. D. C. Hofmann" <guammayor@gmail.com>, Mayor Rudy Mantanane <kones.r@gmail.com>, "Mayor Vicente (Ben) D. Gumataotao" <pitimayor@yahoo.com>, "Mayor Vicente S. Taitague" <talofofomayor@gmail.com>, "Mayors' Council of Guam - Admin." <mcogadmin@teleguam.net>, "Vice Mayor Allan R. G. Ungacta"

5/21/2013



Office of the Mayor
MUNICIPALITY OF DEDEDO

Melissa B. Savares
Mayor

Andrew Peter A. Benavente
Vice Mayor

RECEIVED

MAY 22 2013

**MAYORS' COUNCIL
OF GUAM**

Exhibit
"F"

May 20, 2013


To: Mayor Paul McDonald, President
From: Mayor of Dededo
Subject: Flooding Priorities for the Village of Dededo


Buenas yan Hafa Adai! As per your request, the top five (5) flooding priorities for the village of Dededo are listed below.

1. Chando Lane – fronting Daily Plaza
2. Apaka St. Ypaopao Estates area
3. Chalan Kareta, Machananao
4. Intersection of Loreta St. and West Santa Barbara Ave. (main village)
5. Kopa de Plata, Benson Subdivision (Ypaopao Est. area)

Your immediate attention in this matter is greatly appreciated.

Sincerely,


MELISSA B. SAVARES



Office of the Mayor
Ufisinan Mahot
Capital of Guam
Hagåtña, Kapitåt Guåhan

RECEIVED John A. Cruz
Mayor
MAY 23 2013

May 23, 2013

**MAYORS' COUNCIL
OF GUAM**

TO: Angel R. Sablan – Executive Director Mayor’s Council of Guam
FROM: John A. Cruz – Mayor of Hagatna
SUBJECT: **FLOODING AREAS**
Re: Hagatna Village

*Exhibit
"G"*

Mr. Sablan,

The following areas:

- 1) Route 4 near Shirley’s and Hagatna Library
- 2) 6th Street
- 3) West O’Brien Drive between Lujan area and District Court
- 4) Soledad Avenue by Staywell
- 5) Bradley Place

in the village of Hagatna are of concern for flooding during the rainy season.

Should you have any questions or concerns, please feel free to contact me directly at 477-8045/7.


John A. Cruz
Mayor of Hagatna



OFFICE OF THE MAYOR
MUNICIPALITY OF INARAJAN

P.O. Box 786 Hagatna, Guam 96932
Tel: (671) 475-2500/10/11 Fax: (671) 828-2543
Cell Phone: 898-5102

Honorable Mayor Doris Flores Lujan
Email: mayordorisfloreslujan@gmail.com



Exhibit
"H"

May 22, 2013

VIA FACSIMILE
MEMORANDUM

TO: Angel R. Sablan
Executive Director, MCOG

SUBJECT: Flooding Areas to be addressed in the District of Inarajan

Buenas yan Hafa Adal,

The following are identified as flooding areas and have been constant recurring problems within the Municipality of Inarajan.

1. Route 4 and Tongan Creek
2. Rt. 4 at Bisbesbes
3. Rt. 4 & Tun Mariano D. Leon Guerrero Rd.
4. Rt. 4 Belen Avenue
5. Apman Drive

Si Yu'us Ma'ase

Doris Flores Lujan
DORIS FLORES LUJAN
Mayor

RECEIVED

ACKNOWLEDGED BY:

MAY 22 2013
MCOG DATE

MAYORS' COUNCIL
OF GUAM

VIA FACSIMILE

The Community of Education, Culture and Sports



Office of the Mayor
Municipality of Mangilao

PO Box 786 Hagana, GU 96932 (671) 734-2163 / 5731 Fax: (671) 734-4130

Nonito "Nito" C. Blas, Mayor

Allan G. Ungacta, Vice Mayor

RECEIVED

MAY 21 2013

MAYORS' COUNCIL
OF GUAM

May 23, 2013

Exhibit
"I"

Memorandum

To: Mr. Angei R. Sablan,
Executive Director, Mayors' Council of Guam

From: Allan G. Ungacta,
Vice Mayor, Municipality of Mangilao

Subject: Flooding areas

Buenas yan Hafa Adai! Submitted herewith a list of the flooding areas in the district of Mangilao:

- o Route 15- entrances to Miner Street
Anderson Way
Farfan Street
- o Spanish Street
- o Mandarin Lane/Chero Street
- o Washington Drive
- o University Drive

Allan G. Ungacta



Office of the Mayor
Municipality of Merizo

Ernest T. Chargualaf
Mayor



Exhibit

"A"

May 20, 2013

RECEIVED

MAY 21 2013

**MAYORS' COUNCIL
OF GUAM**

MEMORANDUM

To: Angel R. Sablan
Executive Director MCOG

From: Ernest T. Chargualaf
Mayor of Merizo

Subject: FLOODING AREAS TO BE ADDRESSED IN THE DISTRICT OF MERIZO

Buenas yan Hafa Adai. The areas identified below are the flooding areas that have been recurring problems year in and year out.

1. Barcinas Housing to Baza area.
2. Papatguan Bridge & surrounding areas.
3. Creek between the former 3R's store & Emma Reyes road.
4. Culverts from Espinosa Avenue to main road across Paul Salas and Jose Cruz (Bobi).
5. Howard & Janice Santiago residence.

In order to address and rectify these flood zones, the area residents along with the Mayor should be consulted as to how to proceed in doing so.

Thank You,

Ernest T. Chargualaf

Ernest T. Chargualaf
Mayor of Merizo





Office of the Mayor
Municipality of
Mongmong-Toto-Maite
P.O. Box 786 • Hagatna • Guam 96932



Telephone: (671) 477-9090/6758

Mayor Andrew C. Villagomez

Exhibit
"K"

RECEIVED
MAY 21 2013
MAYORS' COUNCIL
OF GUAM

May 20, 2013

Memorandum

To: Executive Director, Mayors' Council of Guam
From: Mayor, Municipality of Mongmong-Toto-Maite
Subject: Priority list of flood prone areas in Mongmong-Toto-Maite

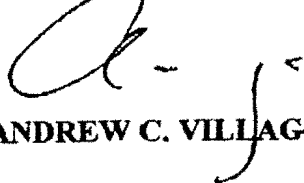
Hafa Adai!!! Below is the priority list of flood prone areas in Mongmong-Toto-Maite. I am attaching a map of these areas.

1. Cesario Lane, Toto (ponding basin)
2. Martinez Lane, Mongmong
3. Peperu Lane, Toto
4. Sgt. Roy T. Damian Jr. Street and Guspat Street, Mongmong
5. Aragon Street, Toto (ponding basin)
6. Clara Road, Toto (bridge area)

Should you have any questions or need further information, please feel free to contact me at the numbers listed above.

Your attention in this regard is truly appreciated.

Si Yu'os Ma'ase'


ANDREW C. VILLAGOMEZ

Attachment



OFFICE OF THE MAYOR
Vicente (Ben) Diaz Gumataotao

RECEIVED

MAY 21 2013

MAYORS' COUNCIL
OF GUAM

Exhibit

"L"

VIA FACSIMILE: 477-8777

May 21, 2013

MEMORANDUM

To: Angel R. Sablan
Executive Director
Mayor's Council of Guam

From: Mayor of Piti

Subject: Storm Water Drainage Master Plan

This is to inform you that the high priority projects for Piti Village are identified as follows:

1. Route 1 at Chalan Soling (PI-107);
2. Marin Peling Street - Mary Pelen (PI-103);
3. Rt. 1 (PI-102), Rt. 1 & Polaris Point (PI-119);
4. Assumption Drive & Spruance Drive (PI-111); and
5. Rt. 1 & Atantano River (PI-108).

Should you have any questions, please call me at 472-1232 or email me at pitimayor@yahoo.com.

Sincerely,

for Vicente D. Gumataotao
Mayor of Piti

Mayors' Council of Guam - Admin.

From: delisa kloppenburg [delisakloppenburg@gmail.com]

Sent: Thursday, May 23, 2013 9:56 AM

To: Mayors' Council of Guam - Admin.

Cc: Dale Alvarez

Subject: Flooding/ Erosion

*Exhibit
"M"*

RECEIVED

MAY 23 2013

**MAYORS' COUNCIL
OF GUAM**

Hafa Adai Elaine,

Here are a list of our top 5 Flooding/Erosion areas in the Village of Santa Rita.

Teresita Lobaton - 507B Namo Falls Rd.

Francisco Guzman - 759 Bishop Olano Dr.

Antoinette Camp - 362 Bishop Olano Dr.

Vincent Santos - 136 Sumay Memorial Dr.

Santa Maria Ct. - Manhole fills up causing the area to get flooded

If you have any questions please feel free to contact our office at 565-2514 or 4337

Thank you,

Delisa D. Kloppenburg

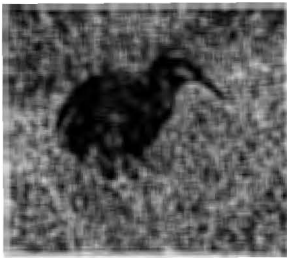
Santa Rita Mayor's Office

565-2514 or 4337

No virus found in this message.

Checked by AVG - www.avg.com

Version: 2013.0.2904 / Virus Database: 3162/6346 - Release Date: 05/21/13



Talofoto Mayor's Office
The Honorable Mayor Vicente S. Taitague

Tel. 789-1421/3262 Fax. 789-5251
Email: talofotomayor@gmail.com
184 N. San Miguel St. Talofoto, GU 96915



VIA FACSIMILE

May 24, 2013

To: Angel Sablan
Executive Director, MCOG


From: Talofoto Mayor

Hafa Adai Angel,

Per your request. Identified as flooding areas in the village.

1. #127 South David Gorton
2. Between Hse. #144 & #146 Francisco Reyes St.
3. #157 Ignacio Quitugua St
4. #150 Leonardo Tenorio Street
5. # 112 J.P. Cruz St.

Thank You.



Vicente S. Taitague

RECEIVED

MAY 28 2013

**MAYORS' COUNCIL
OF GUAM**

*Exhibit
"H"*

Mayors' Council of Guam - Admin.

From: Tamuning-Tumon and Harmon Mayor's Office [teamtatuha2013@gmail.com]

Sent: Thursday, May 23, 2013 10:06 AM

To: Mayors' Council of Guam - Admin.

Subject: 5 Primary Flooding Concerns

The following areas have been identified as High Priority Flooding concerns in the Tamuning-Tumon and Harmon Community.

- Taitano Road
- Adrian Sanchez Street
- Iriarte Street
- Sgt. David Camacho Street
- Jalaguac Way

*Exhibit
"O"*

RECEIVED

MAY 23 2013

**MAYORS' COUNCIL
OF GUAM**

No virus found in this message.

Checked by AVG - www.avg.com

Version: 2013.0.2904 / Virus Database: 3162/6346 - Release Date: 05/21/13

Sent Via Facsimile

Exhibit
"P"

RECEIVED

MAY 23 2013

**MAYORS' COUNCIL
OF GUAM**

Umatacs'

Top 5 Flooded Areas

1. Both exits coming out of Nino Perdido St.
2. The left side of the road coming down the hill into the village from Fort Soledad.
3. The residence of Doris Cheguina at #291 Jose A. Quinata St.
4. The residence of Loraine Aguon at #159 Jose A. Quinata St.
5. The residence of Ryan James at #136 San Dionisio St.



YIGO MAYOR'S OFFICE
"OFFICINAN I TAOTAO"

Rudy M. Matanane, Mayor
Anthony P. Sanchez, Vice Mayor

Exhibit
"Q"

RECEIVED

MAY 24 2013

**MAYORS' COUNCIL
OF GUAM**

May 22, 2013

Angel Sablan, Executive Director
Mayor's Council of Guam
P.O. Box 786
Hagatna, Guam 96932

RE: FIVE (5) PRIORITIES LISTING FOR FLOOD AREAS IN YIGO

Dear Mr. Sablan,

Buenas yan Hafa Adai! As per your request, please see the five (5) priority flood areas that need immediate attention:

1. Intersection of Chalan La Chance & Chalan Adams
2. RTE. 29/ Marianas Terrace
3. 1-SS-29 Nissho Subdivision
4. Calvo Compound
5. East Gayinero

Should you have any questions please contact my office at the number indicated below.

Sincerely,

RUDY M. MATANANE
Yigo Mayor



MUNICIPALITY OF YONA

Mayors' Council of Guam

Konsehelon Mahot Guahan

P. O. Box 786 Hagåtña, Guam 96932 / 265 Sister Eucharita Drive, Yona, Guam 96915

KEN JOE M. ADA

Mayor

RECEIVED

MAY 22 2013

MAYORS' COUNCIL OF GUAM

May 21, 2013

*Exhibit
"K"*

MEMORANDUM

**TO: ANGEL R. SABLAN
EXECUTIVE DIRECTOR
Mayor's Council of Guam**

**FR: KEN JOE M. ADA, MPA
Municipality of Yona**


**RE: 5 TOP FLOODED AREAS
IN YONA**

Hafa Adai! As discussed and requested in the MCOG Special Meeting on May 15, 2013, the following are our top five (5) most flooded areas in Yona:

- 1. Pulantant – Quichocho Road*
- 2. Pulantant – Camacho Road*
- 3. Pulantant – As Suilo Road*
- 4. Route 4 Intersection – Pinky Road*
- 5. Route 17 Kalebla Road*

Should you have any questions, please contact my office at 789-1525/6.

Thank you.


KEN JOE M. ADA, MPA
 Yona Mayor

/me



"Strength of People United"

YONA MAYOR'S OFFICE
TEL: (671) 789-1525/4798
FAX: (671) 789-1821